

Haddenham



-  Traffic-free cycle route
-  Suggested cycle route
-  Cycle access only
-  Bus route 280
-  Bus route
-  Footpath
-  Bridleway
-  School
-  Place of worship
-  Hospital
-  Local shops or retail park
-  GP surgery
-  Library
-  Bike shop
-  Community centre
-  Cycle parking
-  Train station
-  Bus stop
-  Leisure centre
-  National Cycle Network
-  Route number

This map is made available under the Open Database License: <http://opendatacommons.org/licenses/odbl/1.0/>. Any rights in individual contents of the database are licensed under the Database Contents License: <http://opendatacommons.org/licenses/dbcl/1.0/> - See more at: <http://opendatacommons.org/licenses/odbl/#fshash.3fWlxPb.dpuf>
 Contains Ordnance Survey data © Crown copyright and database right 2014



Thame

How long will it take?

-  3 minutes cycling 6mph
-  10 minutes walking 3mph





Active travel map Haddenham and Thame



This map has been produced by Sustrans on behalf of Buckinghamshire County Council as part of the Access to Stations project. This project aims to support rail passengers by providing tailored information and improved facilities at Amersham, Beaconsfield, Gerrards Cross and Haddenham & Thame Parkway stations. This project is jointly funded by Buckinghamshire County Council and the Department for Transport.

Sustrans is the charity that's enabling people to travel by foot, bike or public transport for more of the journeys we make every day. It's time we all began making smarter travel choices. Make your move and support Sustrans today. To make a donation visit www.sustrans.org.uk or phone 0845 838 0651.

To find out about walking and cycling routes in your area visit www.sustrans.org.uk/map or call 0845 113 0065.



Rail


Haddenham is well served by rail, with fast services to London Marylebone. Other destinations served by the operator, Chiltern Railways, include Bicester, Aylesbury, Warwick, Stratford-upon-Avon and Birmingham. For more details and train times visit: www.chilternrailways.co.uk


Car sharing

Car sharing can help reduce costs, congestion and pollution and can be a useful addition to your transport options. Bucks Car Share is a free service linking drivers and passengers who'd like to share car journeys. Once registered you simply enter the postcode of your destination to see who else makes a similar journey on a regular or one-off basis. Visit www.buckscarshare.co.uk or email travelchoice@buckscc.gov.uk for more information.

Contact

For more information on sustainable travel and events visit:

 www.facebook.com/sustransbucks

 [@sustransBucks](https://twitter.com/sustransBucks)

Public transport

Arriva Sapphire – Route 280

If you're heading to the station from Thame then you could catch the 280 bus which runs between Aylesbury and Oxford. The service operates 7 days a week, up to every 20 minutes with bus stops at Thame Town Hall and the police station. Sapphire buses offer a premium service with free WiFi, plug sockets, stylish seating and audio and video announcements, so you can relax on your commute to the station.

For bus timetables, maps, service updates and a journey planner visit www.buckscc.gov.uk/travelinfo You can also get the latest bus news on Twitter [@bucksbuses](https://twitter.com/bucksbuses)

Transport for Buckinghamshire offers a free real-time passenger information service, nextBus, which tracks your bus' journey as it happens. Visit www.nextbus.travel or, if you're out and about, check www.nextbuses.mobi on your mobile.

Walking and cycling

Haddenham is mostly flat and its residential areas are well connected by a network of quiet roads, which are ideal for walking and cycling. Walking from the other side of Haddenham to the station only takes 20 minutes whilst cycling only takes 6 minutes.

Cyclists can park their bikes in sheltered parking near the station ticket office. With over 100 free spaces there is plenty of room to lock your bike up safely.

Cycling shops

Buckingham Bikes

Villiers Buildings, Buckingham St, Aylesbury, HP20 2LE
Tel: 01296 482077

2 Wheels Thame

99b High Street, Thame, OX9 3EH
Tel: 01844 212455

Thame Cycles

69a Park Street, Thame, OX9 3HU
Tel: 01844 261 520



Chiltern Railways
If you think our way, travel our way.